





























REVIZIJA GUP-a ULCINJA

2

IZVOD IZ GUP-a ULCINJ
godina 1985.

— granica zahvata DUP-a Liman 1

LEGENDA:

-  INDIVIDUALNO STANOVANJE
 -  MEŠOVITO STANOVANJE
 -  KOLEKTIVNO STANOVANJE
 -  MEŠOVITO STANOVANJE SA CENTRALNIM FUNKCIJAMA
 -  KOLEKTIVNO STANOVANJE SA CENTRALNIM FUNKCIJAMA
 -  CENTRALNE FUNKCIJE
 -  ŠKOLSKE USTANOVE
 -  INDUSTRIJA
 -  SKLADIŠTA I MAGACINI
 -  TURISTIČKI CENTRI
 -  HOTELI I TURISTIČKA NASELJA
 -  URBANA POVRŠINA STAROG GRADA
 -  SPORTSKO REKREATIVNI CENTRI
 -  UREĐENE PLAŽE
 -  NEUREĐENE PLAŽE I KLIFOVI
 -  GROBLJA
 -  ZELENE PIJACE
 -  STOČNE PIJACE
 -  TRAJF STANICA
 -  STRELIŠTA
 -  AUTOBUSKA STANICA
 -  PRIVREMENA DEONIJA SMEČA
 -  DEONIJA SMEČA
 -  SUME
 -  POLJOPRIVREDNE POVRŠINE
 -  VINGRADI AGRUMARI
 -  MASLINJACI
 -  ZASTITNE ZONE ZELENILA
 -  GRADSKO I REKREATIVNO ZELENILO
 -  GRANICA UŽEG GRADEVINSKOG REJONA
 -  GRANICA MEŠNIH ZAJEDNICA
 -  VODENE POVRŠINE
 -  REZERVATI
- | | |
|---|----------------|
|  | ADMINISTRACIJA |
|  | KULTURA |
|  | TRTGOVINA |
|  | DOM ZDRAVLJA |
|  | POŠTA |



Obrađivač:
INKOPLAN d.o.o., Podgorica
godina 2013.

Investitor:
OPŠTINA ULCINJ