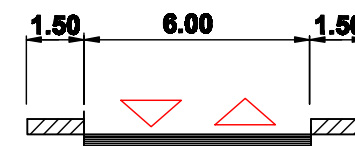


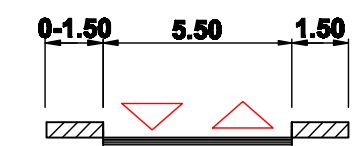
KOORDINATE		
KARAKTERISTIČNIH TAČKA		
T1	6600692.49	4642923.78
T2	6600670.00	4642908.66
T3	6600690.47	4642904.14
T4	6600715.78	4642867.58
T5	6600694.75	4642846.05
T6	6600618.38	4642806.00
T7	6600578.88	4642775.74
T8	6600530.64	4642732.87
T9	6600540.64	4642720.02
T10	6600557.68	4642747.98
T11	6600600.73	4642755.77
T12	6600629.66	4642764.39
T13	6600684.75	4642776.55
T14	6600722.17	4642808.40
T15	6600789.39	4642854.27
T16	6600795.30	4642893.22
T17	6600814.74	4642905.70
T18	6600754.52	4642943.66
T19	6600699.84	4642850.86

POPREČNI PROFILI SAOBRAĆAJNICA

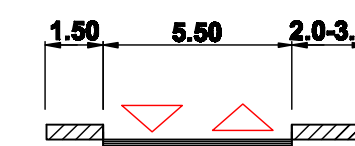
ul. Ivana Milutinovića



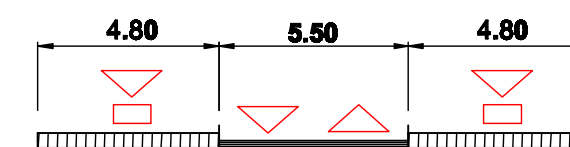
ul. Pavla Kneževića



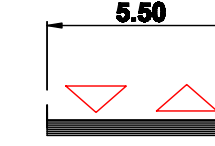
ul. Kosovska



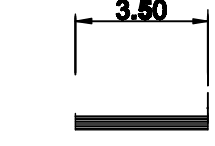
presjek 1



presjek 2



presjek 3



LEGENDA:

- granica zahvata
- granica urbanističke parcele
- oznaka urbanističke parcele
- planirane saobraćajnice
- osovine saobraćajnica
- trotuar

Površina zahvata 2.12 ha

IZMJENE I DOPUNE URBANISTIČKOG PROJEKTA ZA LOKALITET "MEDITERAN" u Ulcinju

SAOBRAĆAJ

Razmjera

R=1:1000

Investitor



Opština Ulcinj

Oznaka sjevera



Obrađivač: Republički zavod za urbanizam i projektovanje

Odgovorni planer: Aleksandra Džudović, dipl.ing.arh

Planer faze saobraćaj: Ilika Petrović, dipl.ing.grad.

Sarađnik faze saobraćaj: Jovana Vuksanović, dipl.ing.grad.

Broj lista

10



republicki zavod za urbanizam i projektovanje ad - podgorica