


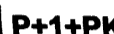





SITUACIJA URBANISTIČKE PARCELE BR.79  
IZMJENA I DOPUNA DUP " ULCINJ GRAD " ZA LOKALITET "METERIZI 3"

R=1:250  
-Prikazane kote su apsolutne

Urbanistička parcela br:79=364.00m<sup>2</sup>

br. 2098 katastarska parcela br.2098=246.00m<sup>2</sup> L.N.405 Stojanović S.Rade 1/1  
br. 2097 katastarske parcele br.2097=118.00m<sup>2</sup> L.N.405 Stojanović S.Rade 1/1

LEGENDA:

-  urbanistička parcela
-  planirana spratnost
-  katastarska parcela
-  površine za individualno stanovanje (porodično)
-  nivelacija saobraćajnica
-  broj urbanističke parcele sa novoplaniranim objektom
-  javne površine (kolsko/pješačke)

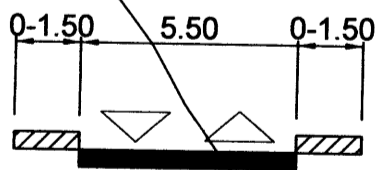
Koordinate prelomnih tačaka urbanističke parcele:

743	6600058.17	4643513.66
744	6600050.93	4643512.16
745	6600042.24	4643508.57
746	6600034.66	4643503.74
747	6600042.87	4643491.06
748	6600055.65	4643491.60
749	6600055.56	4643495.77
750	6600058.28	4643503.12

KOORDINATE TACAKA GRADJEVINSKE LINIJE

GL465	6600040.98	4643493.99
GL466	6600030.46	4643501.02

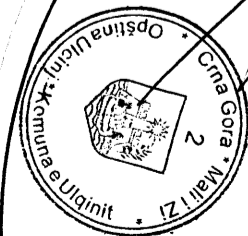
presjek 2 - 2



Obradio geometar,  
Sulejman Ujkashi

*Sulejman Ujkashi*

V.D.SEKRETAR,  
Mustafa Gorana dipl.ing.maš.



ULCINJ/2015

PRODUCED BY AN AUTODESK EDUCATIONAL PRODUCT

PRODUCED BY AN AUTODESK EDUCATIONAL PRODUCT