


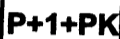




SITUACIJA URBANISTIČKE PARCELE BR.78  
IZMJENA I DOPUNA DUP " ULCINJ GRAD " ZA LOKALITET "METERIZI 3"

Urbanistička parcela br:78=501.00m<sup>2</sup>

R=1:250  
-Prikazane kote su apsolutne

dio katastarska parcela br.2098=206.00m<sup>2</sup> L.N.405 Stojanović S.Rade 1/1  
dio katastarske parcele br:2097=295.00m<sup>2</sup> L.N.405 Stojanović S.Rade 1/1

LEGENDA:

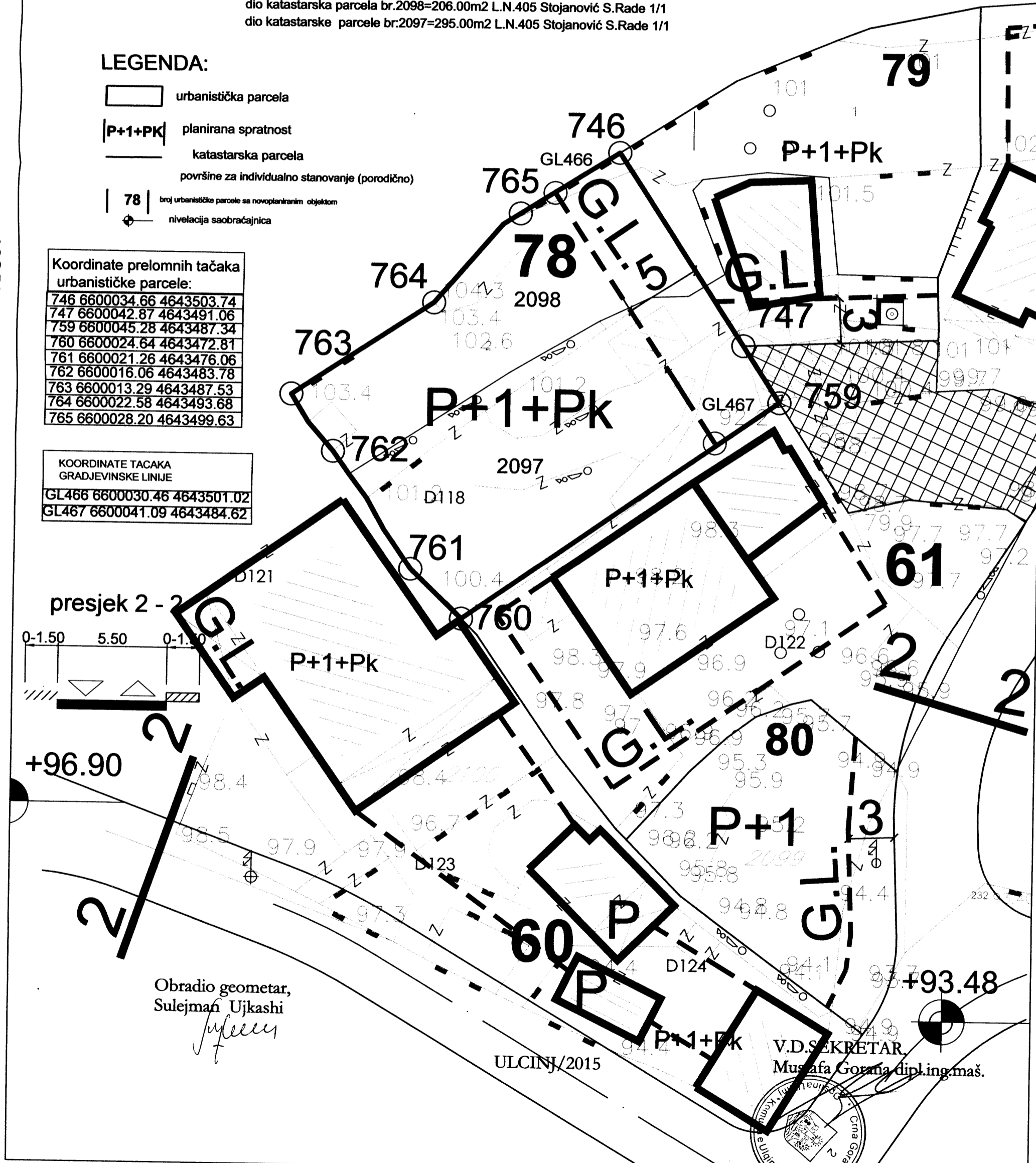
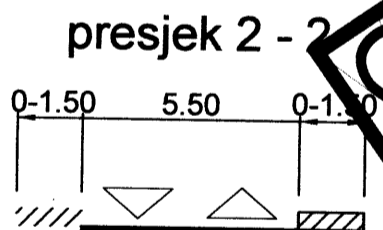
-  urbanistička parcela
-  planirana spratnost
-  katastarska parcela
-  površine za individualno stanovanje (porodično)
-  broj urbanističke parcele sa novoplaniranim objektom
-  nivelacija saobraćajnica

Koordinate prelomnih tačaka urbanističke parcele:

746	6600034.66	4643503.74
747	6600042.87	4643491.06
759	6600045.28	4643487.34
760	6600024.64	4643472.81
761	6600021.26	4643476.06
762	6600016.06	4643483.78
763	6600013.29	4643487.53
764	6600022.58	4643493.68
765	6600028.20	4643499.63

KOORDINATE TACAKA GRADJEVINSKE LINIJE


GL466	6600030.46	4643501.02
GL467	6600041.09	4643484.62



Obradio geometar,  
Sulejman Ujkashi

ULCINJ/2015

V.D.SEKRETAR,  
Mustafa Gorana dipl.ing.maš.



PRODUCED BY AN AUTODESK EDUCATIONAL PRODUCT

PRODUCED BY AN AUTODESK EDUCATIONAL PRODUCT