




SITUACIJA URBANISTIČKE PARCELE BR.114  
IZMJENA I DOPUNA DUP " ULCINJ GRAD " ZA LOKALITET "MERAJA 2"

URBANISTIČKA PARCELA BR: 114=397.00M2

R=1:250  
-Prikazane kote su apsolutne

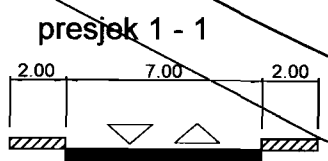
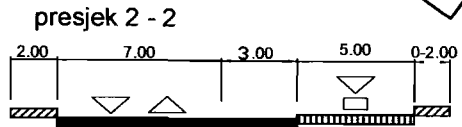
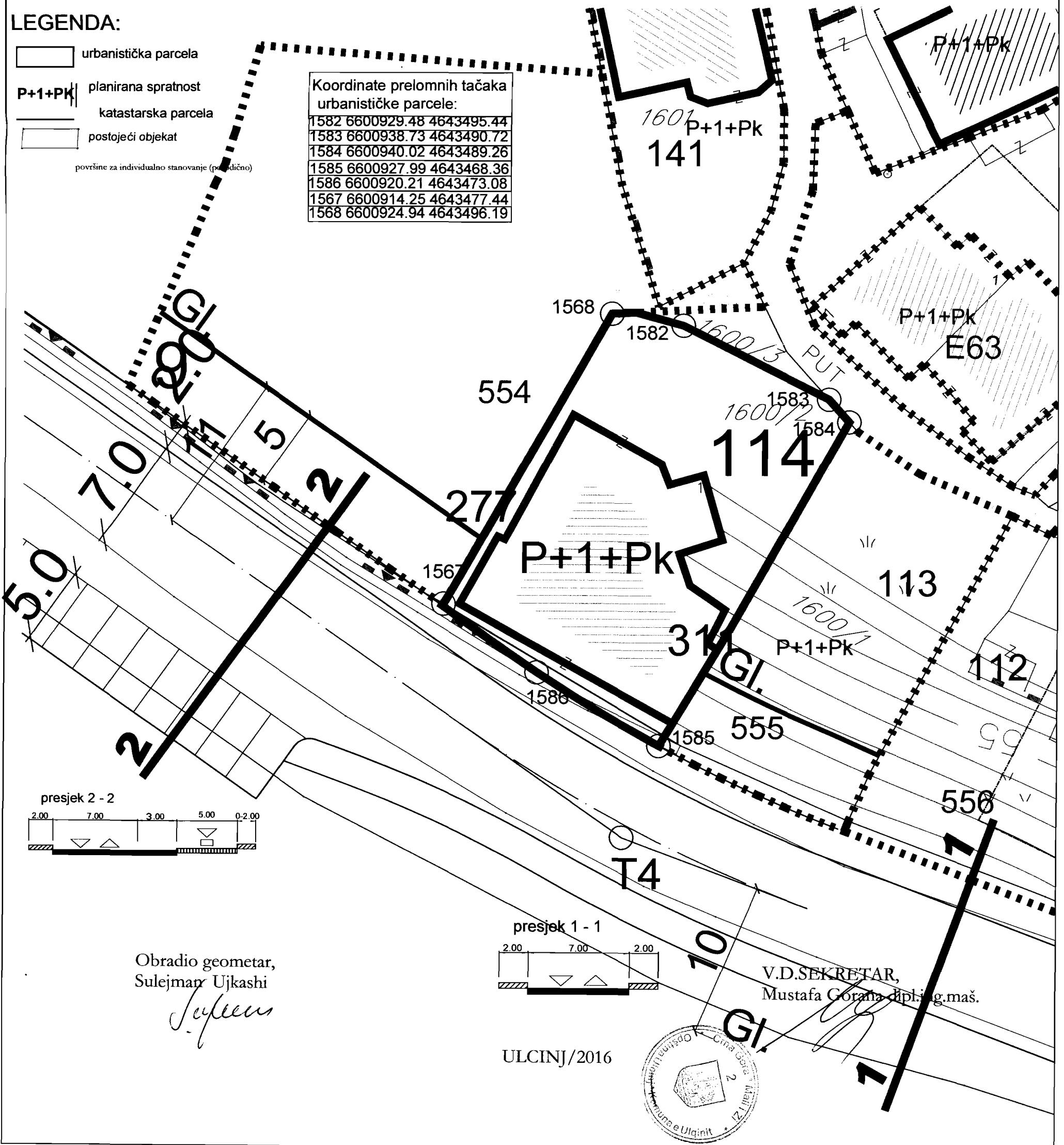
-Katastarska parcela br.1600/2=387.00m2 L.N.5631 Molabećirović Šefki 1/1  
-Dio katastarske parcele br.3618/1=10.00m2 L.N.604 Opština Ulcinj raspol.1/1  
Svojina Crne Gore 1/1

LEGENDA:

-  urbanistička parcela
-  planirana spratnost
-  katastarska parcela
-  postojeći objekat
- površine za individualno stanovanje (podlično)

Koordinate prelomnih tačaka urbanističke parcele:

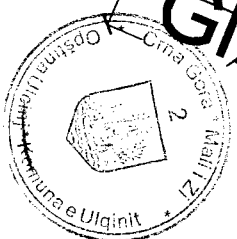
1582	6600929.48	4643495.44
1583	6600938.73	4643490.72
1584	6600940.02	4643489.26
1585	6600927.99	4643468.36
1586	6600920.21	4643473.08
1567	6600914.25	4643477.44
1568	6600924.94	4643496.19



Obradio geometar,  
Sulejman Ujkashi  
*Sulejman*

V.D.SEKRETAR,  
Mustafa Gorana dipl.ing.maš.

ULCINJ/2016



PRODUCED BY AN AUTODESK EDUCATIONAL PRODUCT

PRODUCED BY AN AUTODESK EDUCATIONAL PRODUCT