





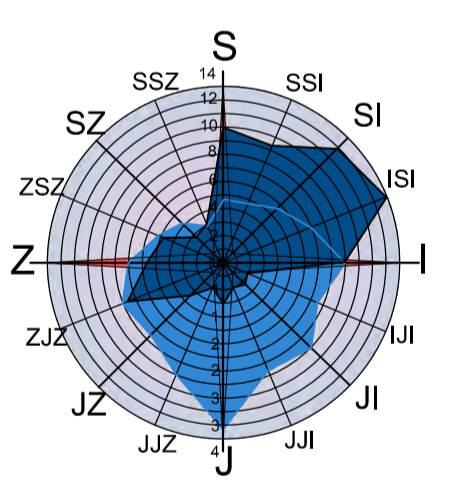


Koordinate prelomnih tačaka granice zahvata:

1	6600687.54	4643707.05	36	6601045.53	4643294.89
2	6600941.74	4643648.71	37	6601032.09	4643300.79
3	6601023.72	4643632.56	38	6601004.48	4643331.64
4	6601189.05	4643605.20	39	6600995.87	4643344.51
5	6601464.81	4643562.36	40	6600989.94	4643359.74
6	6601444.85	4643450.58	41	6600988.03	4643363.21
7	6601441.27	4643421.16	42	6600981.43	4643370.83
8	6601442.33	4643405.78	43	6600974.89	4643375.79
9	6601436.70	4643381.37	44	6600994.85	4643397.95
10	6601431.62	4643371.47	45	6600974.73	4643409.79
11	6601423.56	4643358.86	46	6600966.75	4643413.81
12	6601413.59	4643346.93	47	6600954.48	4643426.40
13	6601392.27	4643331.47	48	6600953.13	4643423.58
14	6601377.01	4643324.79	49	6600937.85	4643429.39
15	6601355.68	4643319.18	50	6600927.23	4643436.47
16	6601343.82	4643317.83	51	6600914.58	4643443.44
17	6601326.23	4643319.46	52	6600905.85	4643450.72
18	6601303.65	4643326.19	53	6600903.68	4643461.34
19	6601287.91	4643335.63	54	6600787.58	4643478.97
20	6601264.51	4643353.79	55	6600774.94	4643488.54
21	6601250.97	4643362.70	56	6600714.66	4643537.10
22	6601229.09	4643372.03	57	6600695.75	4643545.43
23	6601212.87	4643376.47	58	6600683.42	4643547.37
24	6601188.88	4643380.74	59	6600675.32	4643549.47
25	6601190.62	4643374.67	60	6600657.11	4643562.21
26	6601200.66	4643359.16	61	6600634.03	4643556.43
27	6601206.27	4643353.13	62	6600621.13	4643550.07
28	6601226.32	4643336.31	63	6600685.31	4643578.02
29	6601239.26	4643320.27	64	6600559.09	4643589.34
30	6601244.43	4643310.35	65	6600540.53	4643593.74
31	6601240.12	4643297.20	66	6600550.49	4643612.20
32	6601236.42	4643292.13	67	6600559.51	4643622.02
33	6601223.95	4643295.26	68	6600568.74	4643629.81
34	6601218.99	4643290.30	69	6600590.13	4643643.01
35	6601213.90	4643287.72			

LEGENDA

-  granica zahvata
-  postojeći objekat
-  postojeći pomoćni objekat
-  spratnost objekta
-  broj objekta
-  objekti koji se ruše



DETALJNI URBANISTIČKI PLAN

"Ulcinj-grad"-lokalitet "MERAJA 2"

POSTOJEĆE STANJE		
INVESTITOR	SKUPŠTINA OPŠTINE ULCINJ	
OBRADIVAČ	REPUBLIČKI ZAVOD ZA URBANIZAM I PROJEKTOVANJE, AD-PODGORICA	
RAZMJERA	SADRŽAJ LISTA	LIST BROJ
1:1000	ANALIZA POSTOJEĆEG STANJA I OBLICI INTERVENCIJA	06