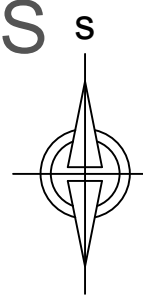
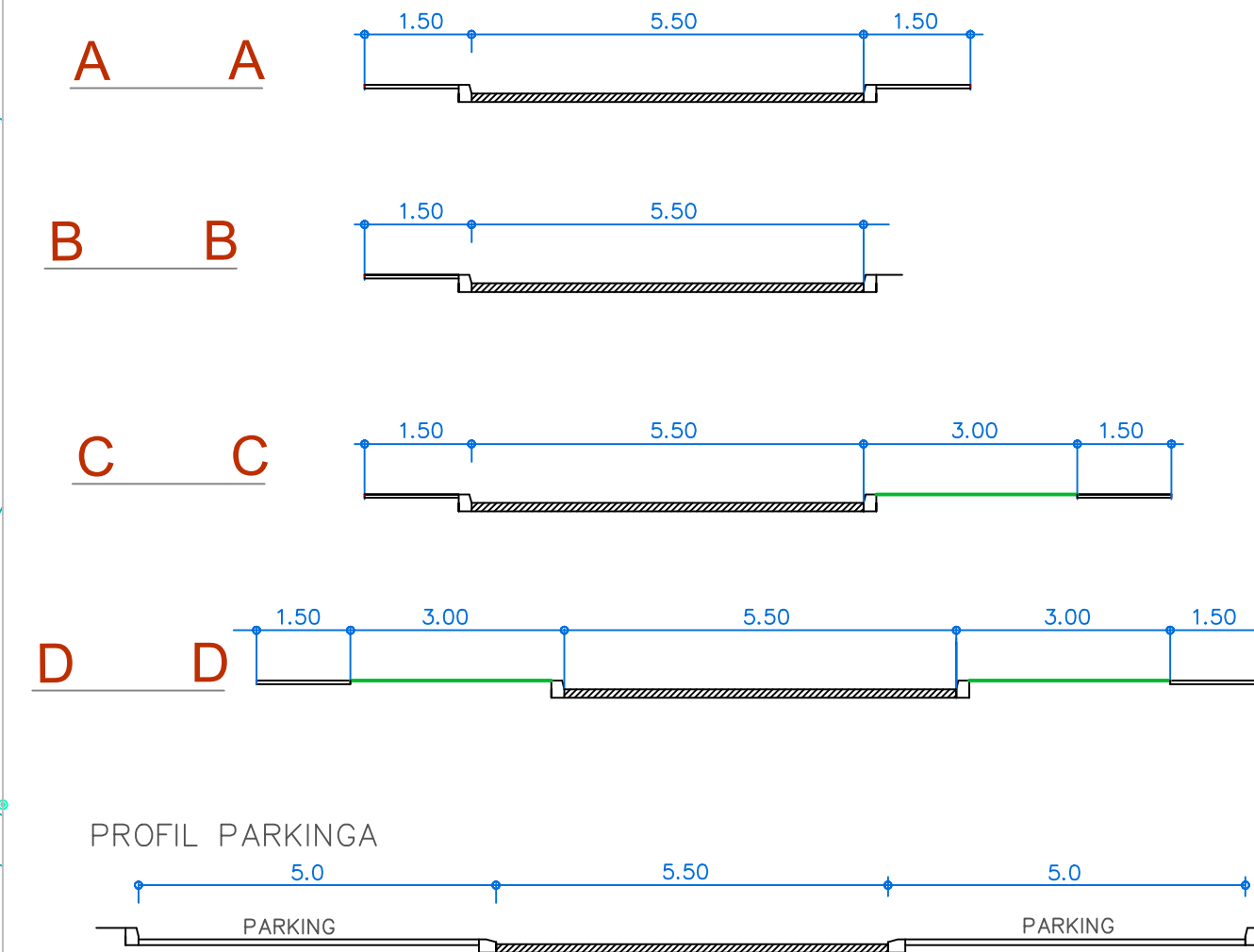


LOKALNA STUDIJA LOKACIJE ZA EKO-SEOSKO TURISTIČKI CENTAR NA LOKALITETU ŠAS U ULCINJU

PREDLOG PLANA



KARAKTERISTIČNI POPREČNI PROFILI R 1:100



LEGENDA:

DRUMSKI SAOBRAĆAJ


- Ulice u naselju (kolovoz, trotoari i parkinzi)
- Pešačke staze ili kolski prilazi
- Panoramski lift
- Građevinska linija GL1
- Regulatorna linija
- Granica LSL

PLAN SAOBRAĆAJA, NIVELACIJE I REGULACIJE

R 1:1000

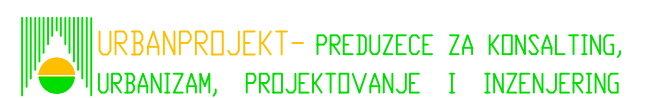
list br.18

Investitor:



Opština Ulcinj

Obrađivač:

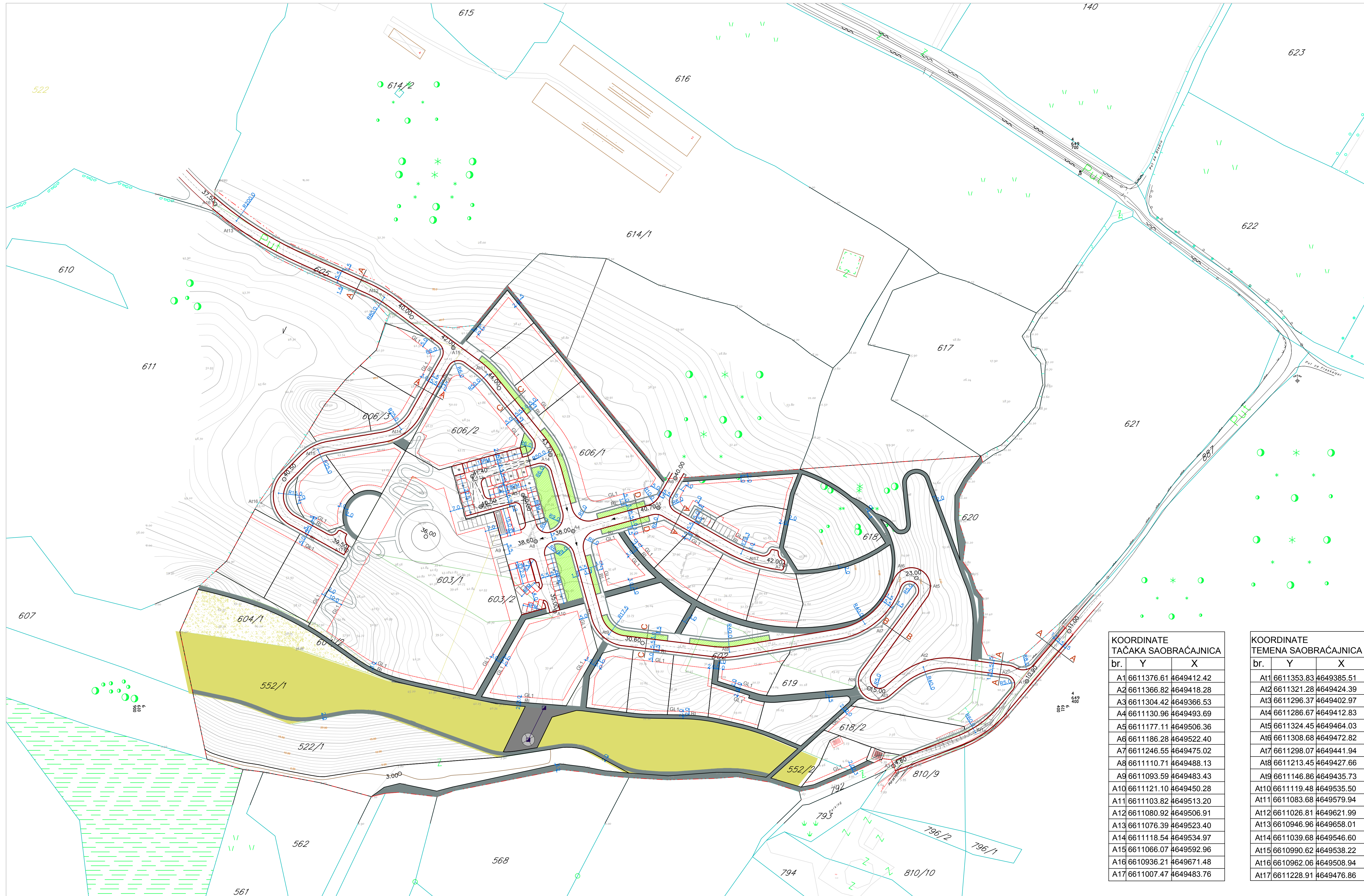


Odgovorni planer:
Zorica Sretenović, dipl.ing.arh.

Planer:
Rajko Urošević, dipl.ing.građ.

Direktor:
Andreja Andrić, dipl.ing.građ.

oktobar 2012.



KOORDINATE TAČAKA SAOBRAĆAJNICA

br.	Y	X
A1	6611376.61	4649412.42
A2	6611366.82	4649418.28
A3	6611304.42	4649366.53
A4	6611130.96	4649493.69
A5	6611177.11	4649506.36
A6	6611186.28	4649522.40
A7	6611246.55	4649475.02
A8	6611110.71	4649488.13
A9	6611093.59	4649483.43
A10	6611121.10	4649450.28
A11	6611103.82	4649513.20
A12	6611080.92	4649506.91
A13	6611076.39	4649523.40
A14	6611118.54	4649534.97
A15	6611066.07	4649592.96
A16	6610936.21	4649671.48
A17	6611007.47	4649483.76

KOORDINATE TEMENA SAOBRAĆAJNICA

br.	Y	X
At1	6611353.83	4649385.51
At2	6611321.28	4649424.39
At3	6611296.37	4649402.97
At4	6611286.67	4649412.83
At5	6611324.45	4649464.03
At6	6611308.68	4649472.82
At7	6611298.07	4649441.94
At8	6611213.45	4649427.66
At9	6611146.86	4649435.73
At10	6611119.48	4649535.50
At11	6611083.68	4649579.94
At12	6611026.81	4649621.99
At13	6610946.96	4649658.01
At14	6611039.68	4649546.60
At15	6610990.62	4649538.22
At16	6610962.06	4649508.94
At17	6611228.91	4649476.86