

SITUACIJA URBANISTIČKE PARCELE BR.219 DUP"ULCINJ-GRAD" IZMJENA I DOPUNA ZA LOKALITET "PRISTAN"



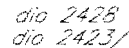





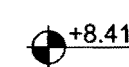
Urb.Parcela 219= 272.00m²

-DIO KATASTARSKA PARCELA BR.2428=264.00M² L.N. 3890 Tivari Abdulah Adem 1/1

-DIO KATASTARSKE PARCELE BR.2423/1=8.00M² L.N. 604 Opština Ulcinj raspolaganje,Svojina Crne Gore

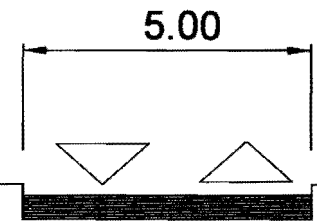
R=1:250

Legenda

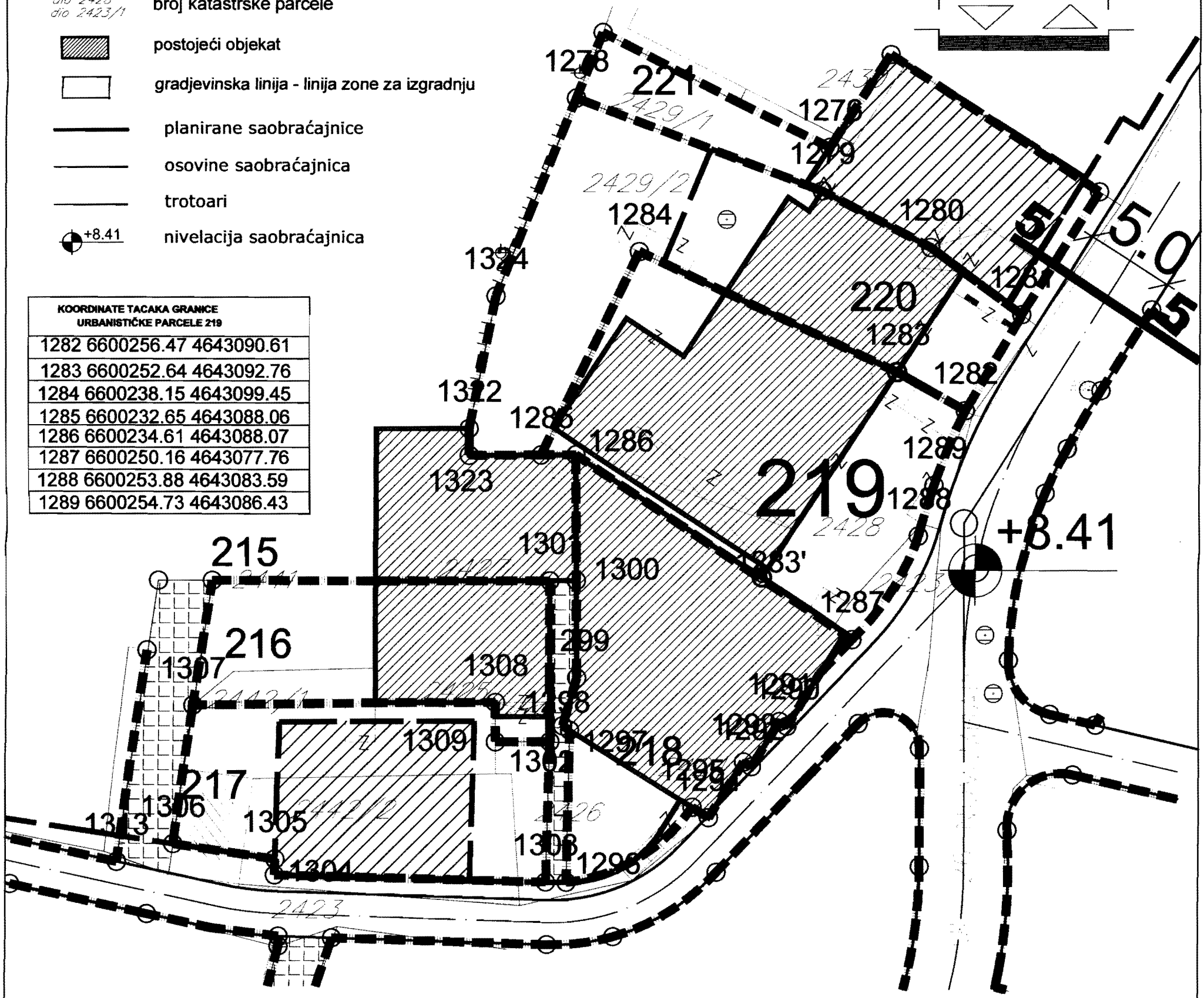
-  urbanistička parcela
-  granica katastarske parcele
- dio 2428*
dio 2423/1  broj katastarske parcele
-  postojeći objekat
-  građevinska linija - linija zone za izgradnju
-  planirane saobraćajnice
-  osovine saobraćajnica
-  trotoari
-  +8.41 nivelacija saobraćajnica

KOORDINATE GRAĐEVINSKE LINIJE URBANISTIČKE PARCELE 219	
o1283	6600252.64 4643092.76
o1283	6600245.09 4643081.24

presjek 5 - 5



KOORDINATE TACAKA GRANICE URBANISTIČKE PARCELE 219	
1282	6600256.47 4643090.61
1283	6600252.64 4643092.76
1284	6600238.15 4643099.45
1285	6600232.65 4643088.06
1286	6600234.61 4643088.07
1287	6600250.16 4643077.76
1288	6600253.88 4643083.59
1289	6600254.73 4643086.43



Obradio geometar,
Sulejman Ujkashi

V.D.SEKRETAR,-a
Arh.Aleksandar Đabović dipl.ing.

Ulcinj/2016

